



## Appendix B: Geographic and Regional Data

- Appendix B: Geographic and Regional Data ..... A-1
- B. Geographic and Regional Data..... A-2
  - A. Southwest Alaska Area by Borough and Census Data ..... A-2
  - B. Land ownership for the Three ANCSA Regional Corporations.....B-2
  - C. Climate .....C-3
    - 1. Maximum Monthly Temperature .....C-3
    - 2. Minimum Monthly Temperature .....C-3
    - 3. Average Monthly Temperature .....C-4
    - 4. Average Annual Precipitation .....C-4
    - 5. Average Annual Precipitation for Selected Regions .....C-5
  - D. Earthquakes in Alaska ..... D-5

## B. Geographic and Regional Data

### A. Southwest Alaska Area by Borough and Census Data<sup>1</sup>

Borough or Census Area	Land Area (sq. miles)	Water Area (sq. miles)	Total Area (sq. miles)	%
Aleutians East Borough	6,988.10	8,023.5	15,011.6	16.0%
Aleutians West Census Area	4,397.00	9,719.7	14,116.5	15.0%
Bristol Bay Borough	504.9	382.8	887.7	0.9%
Dillingham Census Area	18,675.00	2,253.6	20,928.40	22.3%
Kodiak Island Borough	6,559.80	5,463.8	12,023.70	12.8%
Lake & Peninsula Borough	23,782.00	7,125.0	30,907.00	32.9%
Southwest Region Total	60,906.80	32,968.5	93,874.80	100.0%

### B. Land ownership for the Three ANCSA Regional Corporations<sup>2</sup>

Landowner	Aleut		Bristol Bay		Koniag		Total per landowner	
	Acres	%	Acres	%	Acres	%	Acres	%
Federal	11,789,500	77%	16,784,307	48%	3,946,305	61%	32,520,113	57%
State	1,006,669	7%	12,291,873	35%	629,476	10%	13,928,018	24%
ANCSA	2,590,247	17%	5,923,105	17%	1,818,971	28%	10,332,323	18%
Private	6,438	0%	147,627	0%	25,464	0%	179,529	0.3%
TOTAL per region	15,392,854		35,146,912		6,420,216			
<b>TOTAL:</b>	56,959,983							

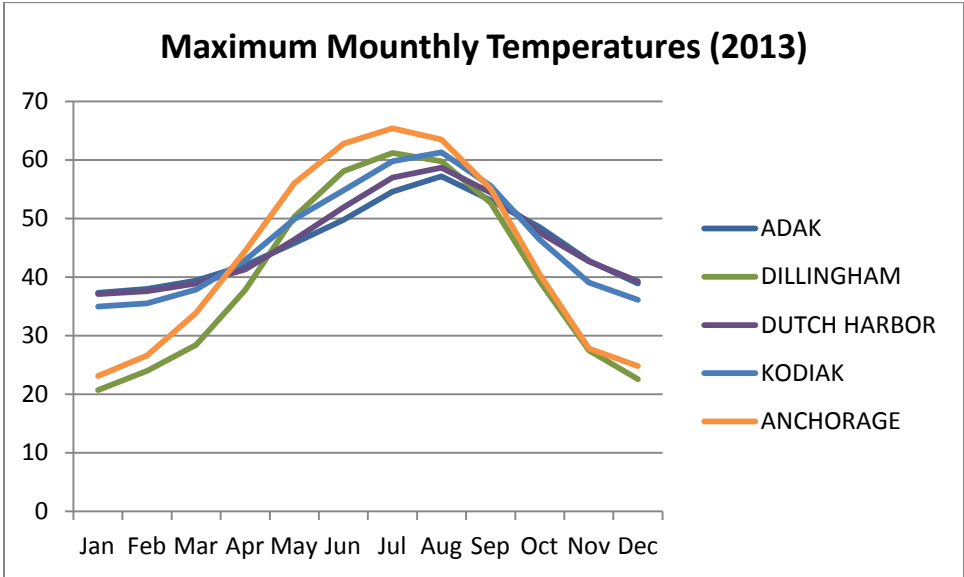
NOTE: All values in acres

<sup>1</sup> Source: U.S. Census Bureau and Alaska Department of Community & Economic Development

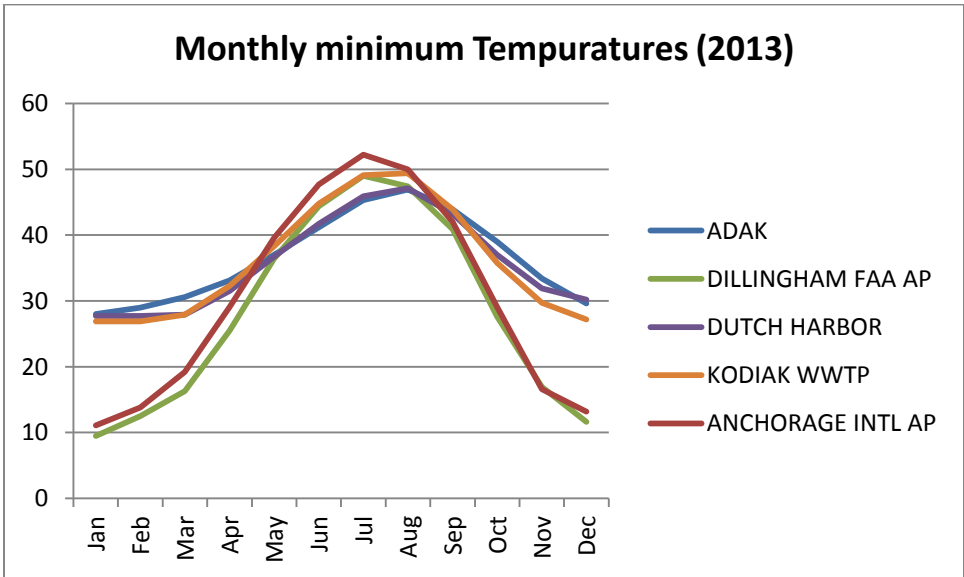
<sup>2</sup> Personal communication with Kathleen Mushovic, BLM

C. Climate<sup>3</sup>

1. Maximum Monthly Temperature

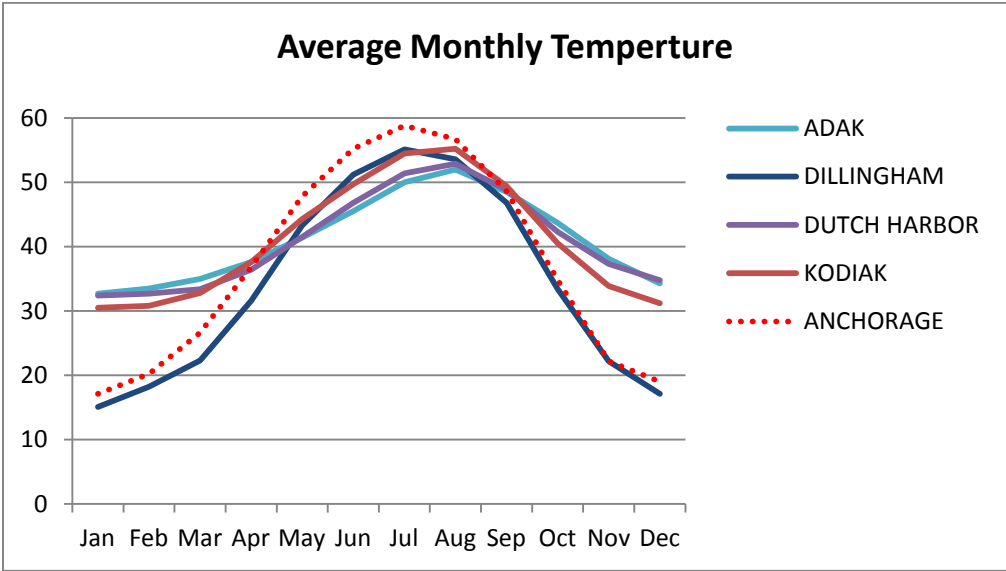


2. Minimum Monthly Temperature

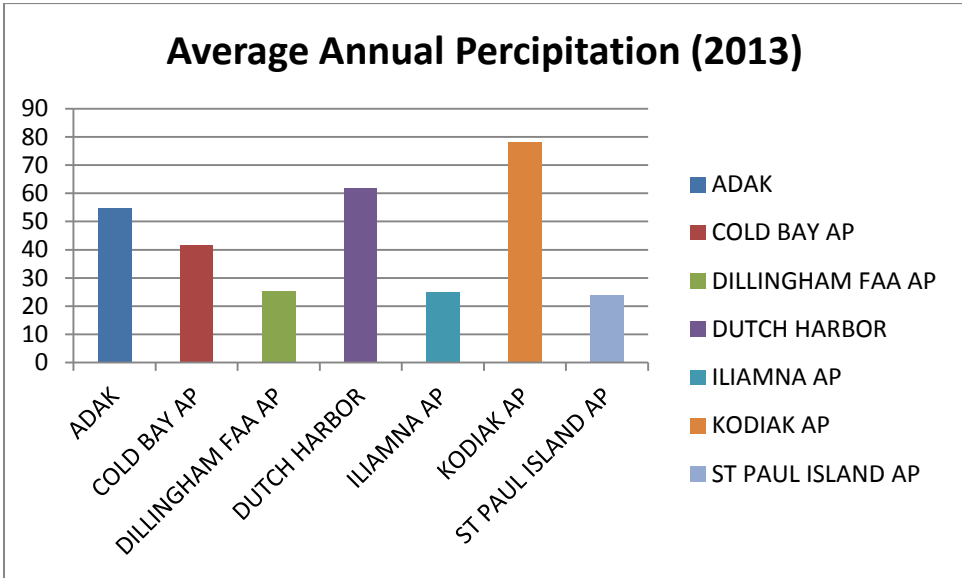


<sup>3</sup> Source: The Alaska Climate Research Center. <http://akclimate.org/Climate/Normals>

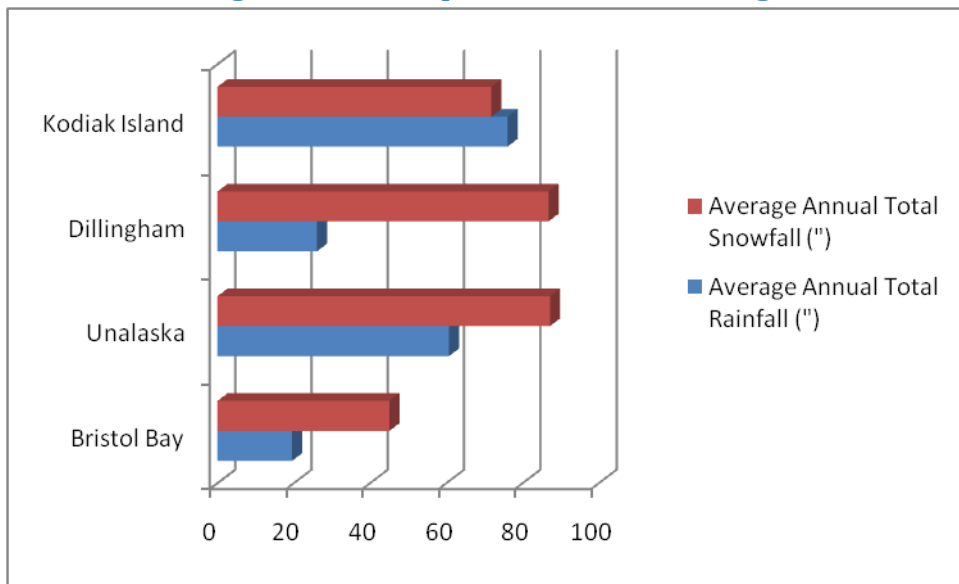
3. Average Monthly Temperature



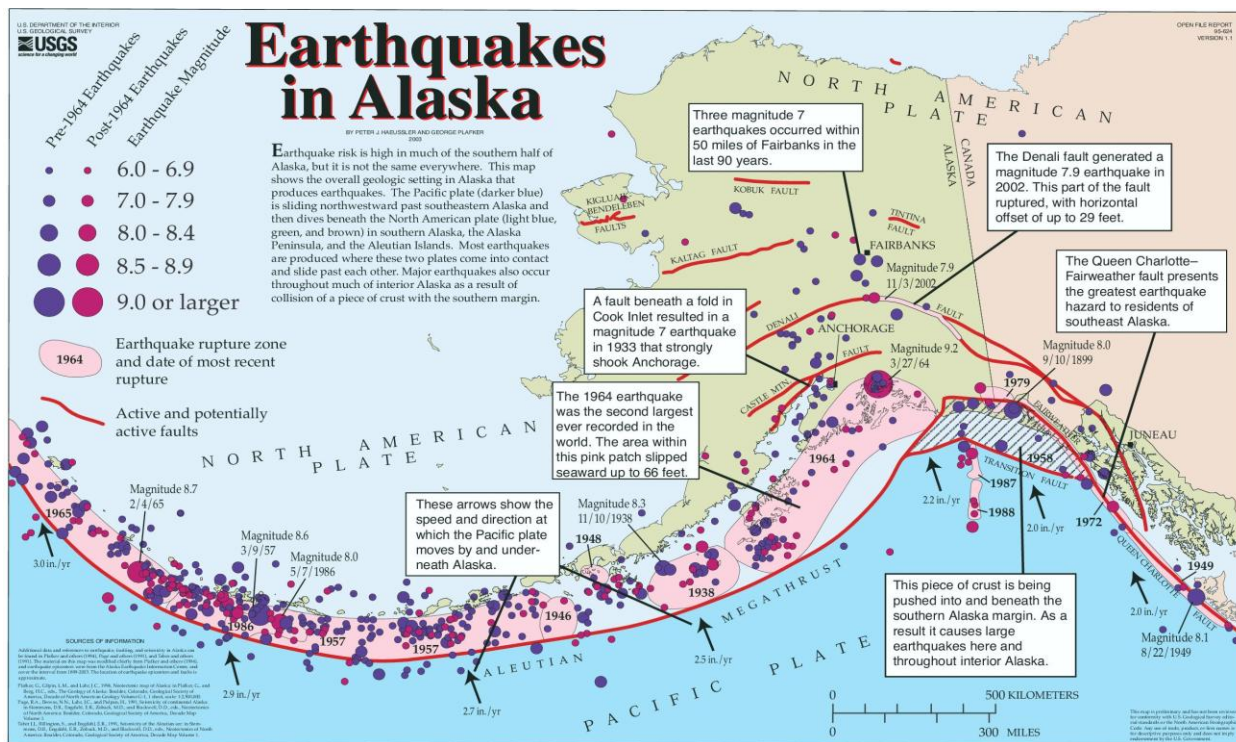
4. Average Annual Precipitation



5. Average Annual Precipitation for Selected Regions<sup>4</sup>



D. Earthquakes in Alaska<sup>5</sup>



<sup>4</sup> Source: National Weather Service

<sup>5</sup> Source: Alaska Earthquake Information Center and the U.S. Geological Survey